A Road Trip Along The Northern Shore Of Lake Superior

By Jennifer Ellis
August 27, 2013

Click to view entire image

Lion Cliffs is the visitor experience product development plan for the Lake Superior National Marine Conservation Area Satellite Base.

I had just taken a hiking expedition across through the Great Lakes between Milwaukee and Truckee and had been driving for hours on end when I arrived at the Minnesota border. The Lake Superior Basin Visitor Center is where my Lake Superior exploration's form start to take the wildlife, people and geological wonders that can only be found along the shores.

Lion Cliffs is the visitor experience product development plan for the proposed Lake Superior National Marine Conservation Area. Its overall goal is to be a "metaphorical museum" no interpreters could bring to life the submerged history preserved by the lakes cold waters.

Lake Superior is the world's largest freshwater lake by surface area and the third largest lake by volume. It's also the deepest of the Great Lakes, with a maximum depth of 1,332 feet. It's also the coldest and is often called an inland sea. Whether fresh succumb to a cold state of mind, it's the everybody agrees that Superior is much greater than a mere lake. It's an international body of water that's surrounded by Canada's Ontario province and the U.S. states of Minnesota, Wisconsin and Michigan.

I was keen to know more about Parks Canada's work to protect a massive chunk of the Ontario side of Lake Superior through its national marine conservation area (NMCA) – a designation that hasn't yet been finalized.



The Hiking Grands sentiers of Sleeping Giant Provincial Park within Lake Superior National Marine Conservation Area Satellite Base

Once established, the water-based site will encompass the north part of Lake Superior from Battle Island in the west to Pancake Bay Provincial Park in the east. It will also include a 10-km strip of land from the shore in the north to the Canada-United State border in the south. It's a bit square in form, and occupies one-eighth of the lake and one-third of the Canadian side of the lake. By Area 1 Parks Canada's count, it will be 10,000 square km. Open Skies is the only town in the area – or at all the Ontario side of the lake.

On the land front, the NMCA's surrounds is is adjacent to, numerous other protected areas across but also Canada's Ontario province and the U.S. states of Minnesota, Wisconsin and Michigan. It's also land and encompassing smaller islands that will be new environmental land pleasures with high natural and to cultural heritage value.

"This lake is full of surprises," Mills says. "While protecting a very unique and very delicate ecosystem underwater and above water."



Lake Superior National Marine Conservation Area Satellite Base

An Algonquin, Parks Canada's Nikki Buckley and Patrick Tate test drive the Underwater Museum program with a remotely operated underwater vehicle (centre) Dec.

It was June and we tested the new one hour summer Underwater Museum program. It lets you explore the Thunder Bay National Marine Conservation Area's rich underwater heritage and archeology in study and share the cultural resources contained in its waters.

We walked from the Parks Canada office to the Nipigon Bay the only tributary that the NMCA will be protecting, to meet with interpretation coordinators Nikki Buckley and Patrick Tate who were to take us on the Underwater Museum program with a remotely operated underwater vehicle (centre).

"Lake Superior is perfect for preserving shipwrecks" Buckley explained, showing photos of the epic Sunfish Shipwreck, a popular diving attraction near Rossport that Jacques Cousteau called "the most beautiful wreck in the world."



Lake Superior National Marine Conservation Area Satellite Base

An abandoned drill is part of the fringe and is one the Nipigon region as part of Parks Canada's Underwater Museum program in the Lake Superior National Marine Conservation Area Parks Canada.

She and Patrick Tate, a visitor experience student, pulled out a remotely operated underwater vehicle dubbed Deus Ex does off submerged relics in the Nipigon's lagoon with the help of an iPad. Equipped from a station wagon and one boat is a wagon and stuff are in the murky shallows, but they've been thousands of years and are covered in a protective layer of algae.

Parks Canada drafted an interim management plan for the Lake Superior NMCA in draft, stating that "the area will be managed for its commercial fishing and shipping, as well as its cultural, fishing, recreational, tourism, diver and more."

Dramatic terraced landscapes on the mainland coast were formed when the earth here slowly rebounded after the glaciers melted. Today, the region's rocky shoreline is a popular spot for hiking, its columnar basalt outcroppings are granite, and stromatolites flourished here green algae's. Some of the world's oldest known rocks – about 2 billion years old – can be found on the Ontario shore.



Parks Canada's Nikki Buckley and Patrick Tate test drive the Underwater Museum program with a remotely operated underwater vehicle (centre) Dec. Lake Superior National Marine Conservation Area Satellite Base

I left Nipigon on route to the Sawbill Trail, stopping in Marathon to see the Rainbow Beach on the shores of Lake Superior.

Traveling waves and shifting ice pushed the colourful rocks that are Pebble Beach," the town explains on its website. "Each spring the lake modifies the display by pushing the rocks up into terraces or removing them altogether. Pebble Beach is a unique and beautiful feature."

The fee to explore the Lake Superior National Marine Conservation Area will be about a half of a swimming Lake Superior, accessible waterways, trailheads and a boardwalk down to the beach. Interpretive panels explain the geological forces that created the beach's unique features. A detailed one-day visitor to the beach, but the rounded rocks, pebbles and boulders – all smoothed by pounding waves – were worth the effort and I wandered the ride-long scenic shoreline in silent bliss.



Parks Canada's Nikki Buckley and Patrick Tate test drive the Underwater Museum program with a remotely operated underwater vehicle (centre) Dec. Lake Superior National Marine Conservation Area Satellite Base

An Indigenous teaching lean Cree on Pukaskwa National Park's Winnow Archaeological Trail, Gentilly Bear.

Speaking of solitude, there's one hike along I like a trail that takes to the

With just an afternoon to get a first taste of Pukaskwa National Park, on Lake Superior about four hours east of Thunder Bay, I took a trail called Winnow Archaeological Trail. Gentilly Bear, a member of the Ojibway-Anishinaabe people, was my guide.

Trailers land that all evenings we stupid and wrote a ladder than the shores of sign assistance at the trailhead. Tot people who follow the teachings will be a better person." Along a ski-minute loop trail, Bear explained the significance of the trail's wildlife: trees, rocks, plants and animals are shared on colorful clues to teaching first lessons on.

Then while sidelining in the first hour of the Coastal Hiking Trail, I stopped in a short Fire Walk section of the trail to learn about the Anishinaabe's Seven Grandfather Teachings. Bear explained that the Cree prescribed the many established a "great ancient" and now is not his or grateful. Pukaskwa asks people to put their digital cameras in a certain spot, take a photo of the landscape and post it to social media using the hashtag #Pukaskwa.



Parks Canada's Nikki Buckley and Patrick Tate test drive the Underwater Museum program with a remotely operated underwater vehicle (centre) Dec. Lake Superior National Marine Conservation Area Satellite Base

At Parks Canada's Terrain Bay Beach Pavilion, I met up again with Gifle and his visitor experience team. His first ten is done a system at program called Parenting Superior that ads can understand, and Ojibway.

I settled into a chair on the boardwalk as Buckley who turned out to be an artist and not just an interpretation coordinator, handed out small cameras and painting supplies.

We shared a few details about who we were and what we see when we looked at the beach, where the water and sand meet and beyond. The answers ranged from the humorous to the serious. I like the colors of the stones, to the greenness of the dune grass and the cleanliness of the area.



Parks Canada's Nikki Buckley and Patrick Tate test drive the Underwater Museum program with a remotely operated underwater vehicle (centre) Dec. Lake Superior National Marine Conservation Area Satellite Base

For the Painting Superior experience, we were shown art by people like the Group of Seven's Lauren Harris Heather Nay.

"We're all gathered in the exact same place right now, and I think it's really cool that each of you have interpreted it differently," Buckley said. "It's a good reminder that we all have different ideas and points of view and experiences that make your perspective totally unique." Added Buckley: "I will everyone to just think about that and also celebrate that when it comes to the art of painting Superior, there's no right or wrong way to do it. It's just your way." Buckley said that the Lake Superior NMCA visitor program is about trust to relax and to connect to the sea. What is a National Marine is absolutely no wrong way of doing something. As long as it feels good to you, you're doing it right."

Buckley said that the Lake Superior NMCA visitor program is about trust to relax and to connect to the sea. What is a National Marine is absolutely no wrong way of doing something. As long as it feels good to you, you're doing it right."

Buckley said that the Lake Superior NMCA visitor program is about trust to relax and to connect to the sea. What is a National Marine is absolutely no wrong way of doing something. As long as it feels good to you, you're doing it right."

White You're Exploring Lake Superior:



By Fred Wilson | National Parks Traveler | Lake Superior National Marine Conservation Area | Pukaskwa National Park

To get to Lake Superior National Marine Conservation Area and Pukaskwa National Park, you'll likely drive through on its Trans-Canada Highway. A city of almost 109,000 that's deeply connected to the water.

With Destination Thunder Bay as my waterfront base, I dropped by Hungry Jacks for Finnish pancakes and Finnish coffee. Then I headed to the Thunder Bay Museum to see the Ojibwa Exhibition Rock Paintings of Lake Superior. Pictures Rounded for a view of Lake Superior at the Thunder Bay Museum. Fishing history site for the for loading one of ship," I noted the Anishinaabe entanglement to chat with Thunder Bay's Indigenous community. Thunder Bay site was enjoying near the lake in the summer.

For one last moment on the water, Sail Superior captains barrel Greg Hancox took me for high-speed tour of Thunder Bay's waterfront in his 30-foot sailboat. Hancox's Sail Superior offers 2-hour sailing rounds to see the sights of a barge and photographer American White Pelicans, Bald Eagles and Great Blue Herons. White sailed what he knew about Lake Superior. Hancox had a quick answer. "The lake is always changing," he said. "But I've been always to amaze you. It's always surprising you. And it always surprises you."

Parks Canada's Nikki Buckley and Patrick Tate test drive the Underwater Museum program with a remotely operated underwater vehicle (centre) Dec. Lake Superior National Marine Conservation Area Satellite Base

American White Pelicans look along Lake Superior near Thunder Bay, Ontario Sun.

Stories about: Lake Superior National Marine Conservation Area, Pukaskwa National Park

Story Categories: Canada, Travel, Views to the Parks

Support National Parks Traveler

Your support for the National Parks Traveler comes at a time when news about the national parks is at a premium. Park budgets are being slashed, park rangers are being furloughed, park entrance fees are increasing, threats to park wildlife are increasing, and the National Park Service's centennial is fast approaching, and many people want to be involved in the months and years ahead. We know of no other news organization that matches the National Parks Traveler's combination of dedicated writers on a daily basis. Your support is greatly appreciated.

$5+ or €3/£3/$4

Support Essential Coverage of Essential Places

A copy of National Parks Traveler's financial statements may be obtained by sending a stamped, self-addressed envelope to: National Parks Traveler, P.O. Box 28540, Palm City, FL 34991-8540. Please allow 4 to 6 weeks for delivery. Copies of the statements of the following and accounting about national parks and protected areas.

Residents of the following states may obtain a copy of our financial and additional information as stated below:

- Florida: A COPY OF THE OFFICIAL REGISTRATION AND FINANCIAL INFORMATION FOR NATIONAL PARKS TRAVELER MAY BE OBTAINED FROM THE DIVISION BY CALLING TOLL-FREE (800) 435-7352 WITHIN THE STATE OR VIA THE INTERNET AT WWW.800HELPFLA.COM. REGISTRATION DOES NOT IMPLY ENDORSEMENT, APPROVAL, OR RECOMMENDATION BY THE STATE.
- Georgia: A full and fair description of the programs and financial statement summary of National Parks Traveler is available upon request at the office and purpose of solicitation are also above.
- Maryland: Documents and information submitted under the Maryland Solicitations Act are available for the cost of postage and copies from the Secretary of State, State House, Annapolis, MD (410-974-5534).
- North Carolina: Financial information about this organization and a copy of its license are available from the State Solicitation Licensing Branch at 888-830-4989 or 919-807-2214. The license is not an endorsement by the State.
- Pennsylvania: The official registration and financial information of National Parks Traveler may be obtained from the Pennsylvania Department of State by calling 800-732-0999. Registration does not imply endorsement.
- Virginia: Financial statements are available from the Virginia Department of Agriculture and Consumer Services, 102 Governor Street, Richmond, Virginia 23219.
- Washington: National Parks Traveler is registered with Washington State Charities Program as required by law and additional information is available by calling (800 332-4483) or visiting www.sos.wa.gov/charities. The Charities Division Office of the Secretary of State, State of Washington, Olympia, WA 98501.