A Mammoth Walk Along Door County's Ice Age Trail Segment

By Jennifer Bain
January 2, 2023



Click to view entire image

Green Bay sculptor Curt Vandenbosch's "



Click to view entire image

Near the easternmost terminus of the Ice Age National Scenic Trail in Potawatomi State Park is this trailhead sign (Jennifer Bain

There are just 11 National Scenic Trails in America and Ice Age is entirely in Wisconsin, where glaciers carved a path through rocky terrain, prairies and forests and then retreated leaving unique landscape features, such as kettles, kames, eskers, moraines, outwash plains, ice caves and tunnel channels. Many of these features are visible along the Ice Age Trail, which is seen as a whole they form a glacial-geology story of immeasurable beauty," the National Park Service says.

Congress designated Ice Age a National Scenic Trail on Oct. 3, 1980, but the idea dates back to the 1960s when Milwaukee attorney Ironmanstrenuist Raj Ziemer dreamed of a long, linear park winding through the state along the glaciers' southernmost moraine ridges.

The trail now travels through 30 counties over private land, city parks, state parks, county forests and national forests. It is managed by a partnership of the NPS, Wisconsin Department of Natural Resources and Ice Age Trail Alliance.



Click to view entire image

Ice Age National Scenic Trail winds through Wisconsin cities like Sturgeon Bay, shown here from the Door County Maritime Museum's lighthouse tower (Jennifer Bain)

Built and largely maintained by volunteers, the trail isn't complete. More than 600 miles are yellow-blazed segments, while more than 300 miles of unmarked connecting routes link the blazed segments. The western terminus is in Interstate State Park in St. Croix Falls. Only Potawatomi State Park in Sturgeon Bay, Door County.

Most blazed segments offer traditional hikes. Some segments are down urban main streets in a wilderness but to connect hikers and communities. As a trail community, Sturgeon Bay pledges to promote the trail and in return the alliance promises to promote Sturgeon Bay. But the initiative is still new and there is much work to be done to spread the word.

The Ice Age trail isn't on my radar during my three-night visit, until someone mentions seeing a woody sculpture downtown. Curious, I head to Third Avenue and Michigan Street, where I see a sculpture of a bear. There I connect the dots. Facing over the Official Door County Destination Guide, I notice it calls the trail "the crown jewel of Wisconsin Hiking" and enthuses about how it shows off the state's geography, wilderness and "quintessential small-town" communities.

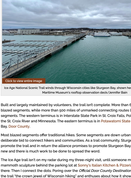

Click to view entire image

The easternmost terminus of the Ice Age National Scenic Trail is marked by this kiosk and plaque in Potawatomi State Park (Jennifer Bain

The alliance, on its website, describes the trail as "a place for mental and physical rejuvenation" and I decide that even though I can only have three hours to spare, a quick hike is better than nothing.

The Ice Age trail is only daunting until you realize it's conveniently broken into manageable segments. The 153-mile Sturgeon Bay Segment starts in Maplewood with a tall, trail-hike, transforms into an urban hike through Sturgeon Bay, and then finishes with a forested hike through the Potawatomi State Park to the eastern terminus.

I can only tackle one of these and I'm torn. Working my way backwards, I catch a ride to the state park and get dropped off at the official eastern terminus marker affixed to a large



Click to view entire image

The iconic urban-station tower in Potawatomi State Park has been deemed unsafe and closed (Jennifer Bain

The trailhead is nearby and marked by a painted wood sign that shows the outline of the state with a star marking the location. I snap a photo of the trailhead with a selfie between the two-thirds-former glacier's edge (modern-day trail).

I set off into the woods on an admittedly gray day with just a dusting of snow and soon come to the park's iconic 75-foot observation tower. Built in 1931 but closed to the public because significant wood decay has made it unsafe, this was the first purpose-built recreational tower in a Wisconsin state park and is a nod to the days when people would climb towers and write viewing platforms. Many people would likely have this historic structure can be restored.

Things really seem to get started here by the crush tollets and the sign announcing this is the Sturgeon Bay Segment of the Ice Age Trail. A bright orange bulletin warns that he arrived during hunting and trapping season but it's a relief to learn neither of those things can happen within 100 yards of the trail.

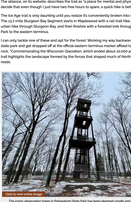

Click to view entire image

Ice Age National Scenic Trail is marked by yellow blazes (Jennifer Bain

"Ice Age National Scenic Trail," a yellow marker nailed to a tree proclaims as I start walking.

"Follow the yellow blazes."

From here, a steady stream of yellow blazes painted on trees and posts keep me on course. Occasionally, there are trail maps and even Ice Age National Scenic Trail cards showing a woolly mammoth.

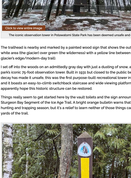
Volunteers added these rock steps to the Ice Age National Scenic Trail in Potawatomi State Park (Jennifer Bain

Without a guide or interpretive signs, though, I'll admit that I don't always know what I'm looking at.

There are bedrock outcrops of the Niagara Escarpment (which aren't a glacial feature) and scenic spots to view the Sturgeon Bay arm of Lake Michigan. The trail sweeps with the park's Hemlock and Nature trails, but I inadvertently miss both on today. Then again, the dusting of snow has made the trail slippery

I'll stop briefly to marvel at a set of impressive rock steps in Niagara dolomite that I read about in the Ice Age Trail Guidebook and that were constructed by alumni volunteers. After hiking by an impressive cliff face, I'm surprised to find myself suddenly back at the park's Third Avenue South Avenue. It has been a brisk 80-minute hike and since I'm on the run to the airport and can't spare 40 more minutes to walk through city streets to Woodly, I call for a ride and get driven to the statue and then a few blocks away to the Canty Paleo-Indian Camp archaeological site.



Click to view entire image

The Canty Paleo-Indian Camp archaeological site is an easternmost on Ice Age Sturgeon Bay (Jennifer Bain

The site, marked by a kiosk and plaque and promoted by the alliance as a worthy detour, is considered one of Wisconsin's most important archaeological finds. It preserves the remains of a campsite used by Native Americans at the end of the Ice Age. A 2003 dig unearthed spear points, tools, a fire pit and other artifacts. Archaeologists believe that these Native Americans lived here 11,000 years ago near the shore of what was then the glacial Lake Algonquian and near the receding continental ice sheet, hunting mammoths, mastodons and other large mammals that are now extinct.

The unsung site is an e residential lot on West Spruce Street in a small city that's dominated by tourism. It's also a place that I'd have driven by without knowing it was something special. Home Before the final entrained hike, I tour Third Avenue Playhouse with artistic director Jacob Jensen as they prepare for A Christmas Carol: A Live Radio Play, and I watch a glass blowing demonstration at Sturgeon Bay Glass Studio. Then I head to the Door County Maritime Museum, which is home to the Sturgeon Bay Ship Canal opened in 1881 to save ship time sailing between Green Bay and Lake Michigan and help connect the dangerous Death Door passage at the tip of the Door Peninsula.



Click to view entire image

West of the Door County Maritime Museum is a nine lighthouse tower (Jennifer Bain

Most of the museum is in a lighthouse tower, where I climb to the rooftop observation deck and look out over the bay and the city. Then I head to the museum's exhibits and learn that the city was decided to tourism. Learn how Door County has long attracted visitors escaping the summer heat of Midwest cities like Chicago and Milwaukee. Cherry tourism was once the biggest draw. Now more than two million annual visitors come, mainly in the summer, for the shoreline, shipwrecks, lighthouses, state parks, outdoor recreation and pristine wilderness.

There's no mention that of the Ice Age trail. But Sam Perlman, the museum's deputy director and development manager later assures me that floor nine — "Our Rocky Peninsula" — is dedicated to the glacial geology that made the area. Kames next spring, the fine will debut here the peninsula has been defined by water, ice and wind.

"We do have a great one of the mammoth sculpture from the top of the Jim Ames Maritime Lighthouse Tower," Perlman says, sharing a photo taken in the one direction I neglected to look when I was there and fixated on the bridge and ships. It's Woolly alright — arriving at his forever home last summer and preparing for its new role as ambassador of a national scenic trail that patiently awaits a higher profile.

Stories about Ice Age National Scenic Trail

Story Categories: Travels, Exploring the Parks

Support National Parks Traveler

Your support for the National Parks Traveler platform and a three-when news organizations are finding it hard. It will disappear, so pay in business Traveler's work is vital. For nearly two decades we've provided essential coverage of national parks and protected areas. Before The Dodo Conservation Magazine, Wilderness Magazine, Wild Animal Initiative and Internet Secondary Dang Burgers dependent on support from readers like you. Please consider supporting our work with a tax-deductible gift today. Even small coverage of national parks and protected areas on a daily basis. Your support is greatly appreciated.

EIN: 46-2378879

♥ Support Essential Coverage of Essential Places

A copy of National Parks Traveler's financial statements may be obtained by sending a stamped, self addressed envelope to: National Parks Traveler, PO. Box 98042, Park City, Utah 84098. National Parks Traveler was formed in the state of Florida for educational informing and educating about national parks and protected areas.

Residents of the following states may obtain a copy of our financial and additional information as stated below:

- FLORIDA: A COPY OF THE OFFICIAL REGISTRATION AND FINANCIAL INFORMATION FOR NATIONAL PARKS TRAVELER (REGISTRATION NO. CH-36952) MAY BE OBTAINED FROM THE DIVISION OF CONSUMER SERVICES BY CALLING 800-435-7352 OR VISITING THEIR WEBSITE. REGISTRATION DOES NOT IMPLY ENDORSEMENT, APPROVAL, OR RECOMMENDATION BY THE STATE.
- Georgia: A full and fair description of the programs and financial statement summary of National Parks Traveler is available upon request at the office and phone number indicated above.
- Maryland: Documents and information submitted under the Maryland Solicitations Act are also available for the cost of postage and copies, from the Secretary of State, State House, Annapolis, MD 21401 (410-974-5534).
- North Carolina: Financial information about this organization and a copy of its license are available from the State Solicitation Licensing Branch at 888-830-4989 or 919-807-2214. The license is not an endorsement by the state.
- Pennsylvania: The official registration and financial information of National Parks Traveler may be obtained from the Pennsylvania Department of State by calling 800-732-0999. Registration does not imply endorsement.
- Virginia: Financial statements are available from the Virginia Department of Agriculture and Consumer Services, 102 Governor Street, Richmond, Virginia 23219.
- Washington: National Parks Traveler is registered with Washington State's Charities Program as required by law and additional information is available by calling 800-332-4483 or visiting www.sos.wa.gov/charities, as at the Charities Division, Office of the Secretary of State, State of Washington, Olympia, WA 98504.

Thanks for your support

FRIENDS OF ACADIA

BLUE RIDGE PARKWAY FOUNDATION

WASHINGTON'S NATIONAL PARK FUND

INN NETWORK MEMBER

National Park Service Arrowhead

Conservation Corps

National Parks Traveler is a 501(c)3 nonprofit media organization.

Join | Newsletter Signup | Log In | Donate

About ▾ Topics ▾ Your National Parks ▾ Supporters ▾ Podcasts

TURRETNECK & ENDANGERED SPECIES PROJECT ▾ SPECIAL REPORT | FLORIDA REEF ▾

Home » A Mammoth Walk Along Door County's Ice Age Trail Segment

DONATE
Help us continue to increase awareness of the parks and local issues confronting visitors. Your support is essential to our work. Please consider a tax-deductible donation today.

Choose amount

$ Custom Amount

Write us a comment

Next →

Powered by Donorbox

INN Member

THE INN NETWORK MEMBER

The easiest way to explore RV-friendly National Park campgrounds

Hands the definitive guide to National Park System campgrounds where RVers can camp.

Our app is packed with RVing-specific details on more than 250 campgrounds in more than 70 national parks.

You'll also find stories about RVing in the parks, tips helpful if you're just recently become an RVer, and useful, printable checklists.

NATIONAL PARKS TRAVELER

Download Now on the App Store

FREE for iPhones and Android phones.

100 YOSEMITE CONSERVANCE A Century of Conservation

The official nonprofit partner of Grand Canyon National Park

grandcanyon.org

Put Your Money Where Your Feet Are

WNPF.ORG